

# How to view the Transport Investment Plan map

The Transport Investment Plan (TIP) sets out the transport infrastructure, services and initiatives that are required to support the growth of Cambridgeshire.

The schemes included in the TIP are those that the County Council has identified for potential delivery to support growth. Schemes on the list do not necessarily have funding or a delivery programme identified.

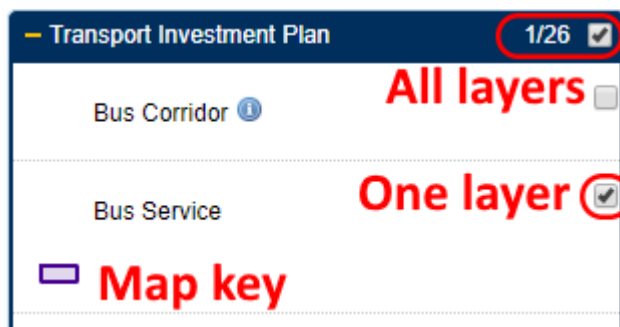
To view the TIP visit our mapping website [My Cambridgeshire](#)

Click on the **Transport Investment Plan** category:

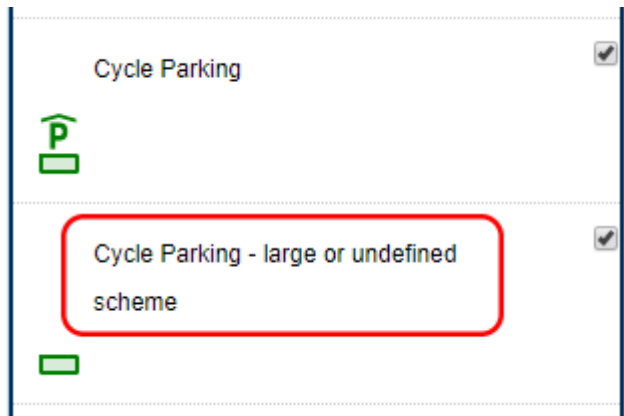


To make it easier to view, the Transport Investment Plan is divided into several map layers based on the category of the proposed scheme.

Select the **Transport Investment Plan** tick box to switch on/off all the layers or the category tick boxes to switch on/off individual layers of interest:

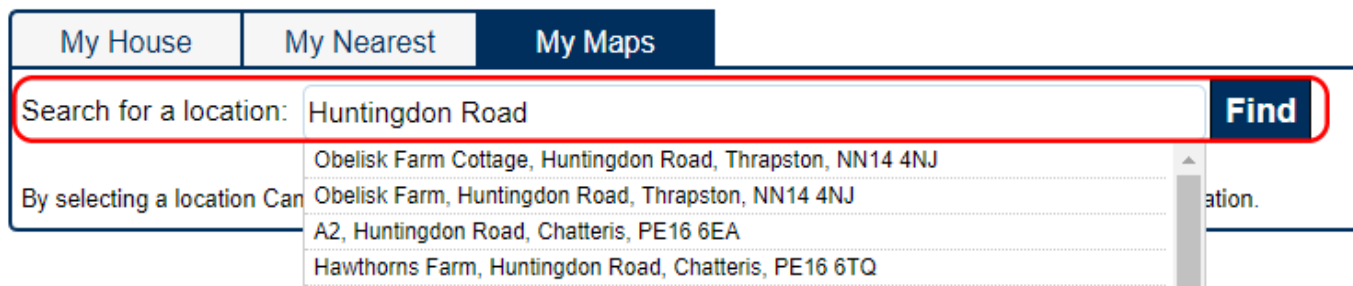


Scheme categories that reference large or undefined schemes e.g. "Cycle parking - large or undefined scheme" refer to:



- Schemes that take up large areas of the map and therefore 'cover up' smaller schemes in the area. These have been set up as a separate layer to enable easy access to the smaller schemes.
- Schemes that are in very early stages and have not yet been clearly defined. **A large area is mapped to show where the scheme may be located in future.**

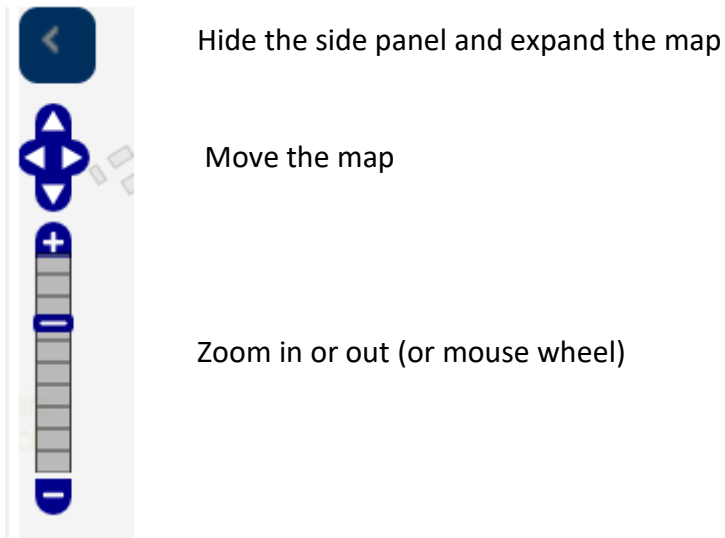
Enter a postcode or address in the Search box to find a location on the map:



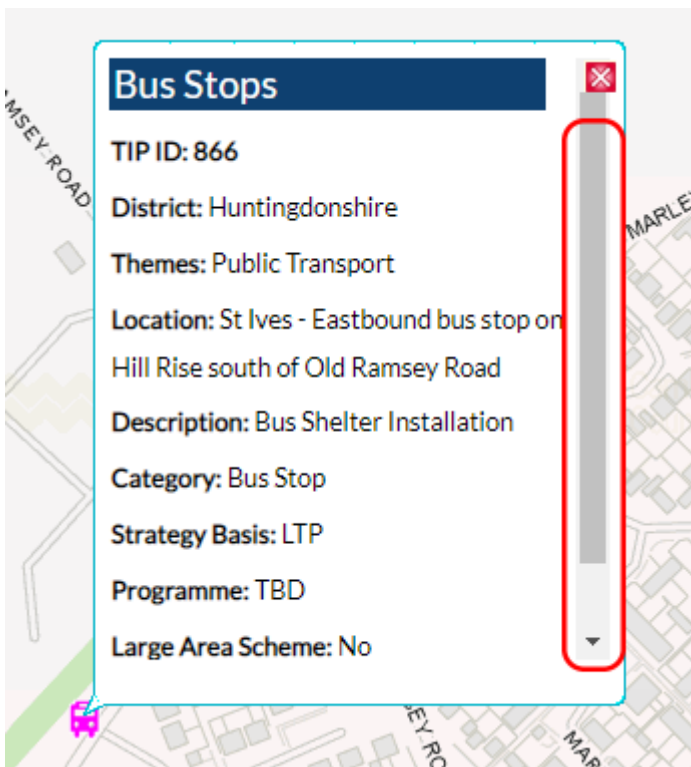
Alternatively pick a parish from the **Take Me To** menu:



Drag the mouse or use the map controls to move the map:



Click on a map feature to view details about the scheme. Use the scroll bar or mouse wheel if there are several schemes in the same location:



The background mapping can be changed by using this button:



A greyscale background will make it easier to distinguish TIP schemes. Aerial photos taken in 2016/17 may also be viewed.